


**Copeland  
Bridge - NY-46-01**

Edinburg, NY - Saratoga County



Copeland Bridge in the Winter and Fall



Copland Bridge Portal Photos

## Bridge Statistics

**Region:** *Capital - Saratoga*

**County:** *Saratoga*



**Town:** *Edinburg*

**Locality:** *Edinburg*

**Position - Lat:** *N 43° 13.233'*

**Lon:** *W 74° 06.037'*

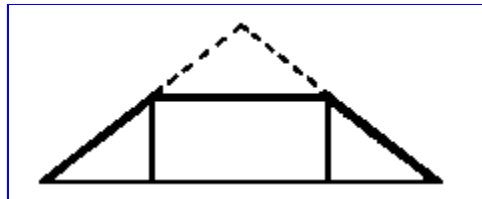
**Owner:** *Town of Edinburg*

**Bridge Carries:** *Foot Trail*

**Bridge Crosses:** *Beecher Creek*

**Bridge Traffic:** *Pedestrian*

**Truss Type:** *Queenpost*



**Year Built:** *1879*

**Builder:** *Arad Copeland*

*Length: 35'-0"*

**Structure Characteristics:** *Width: 11'-7"*

*Lanes: 1*

**Posted Load:** *None*

**Posted Vertical Clearance:** *6'-10"*

**World Guide No.:** *32-46-01*

**National Register of Historic Places**

**Date:** *August 6, 1998*



## Description

This bridge is a 35 foot span Queenpost truss, built by Aaron Copeland in 1879. He was a farmer who built the bridge to get his cows to his fields across the stream. The Edinburg Historical Society recieved title to the bridge in 1998. They got funding for a rehabilitation of the bridge. See additional information below.

## Photography

Bridge is easy to photograph. Many locations for elevation and portal shots. Make sure you take a photo of the waterfalls while visiting this bridge.

## Parking

A few parking spaces are available along North Shore Road CR4.

## Additional Information / Web Links

[Town of Edinburg - Copeland Bridge](#)

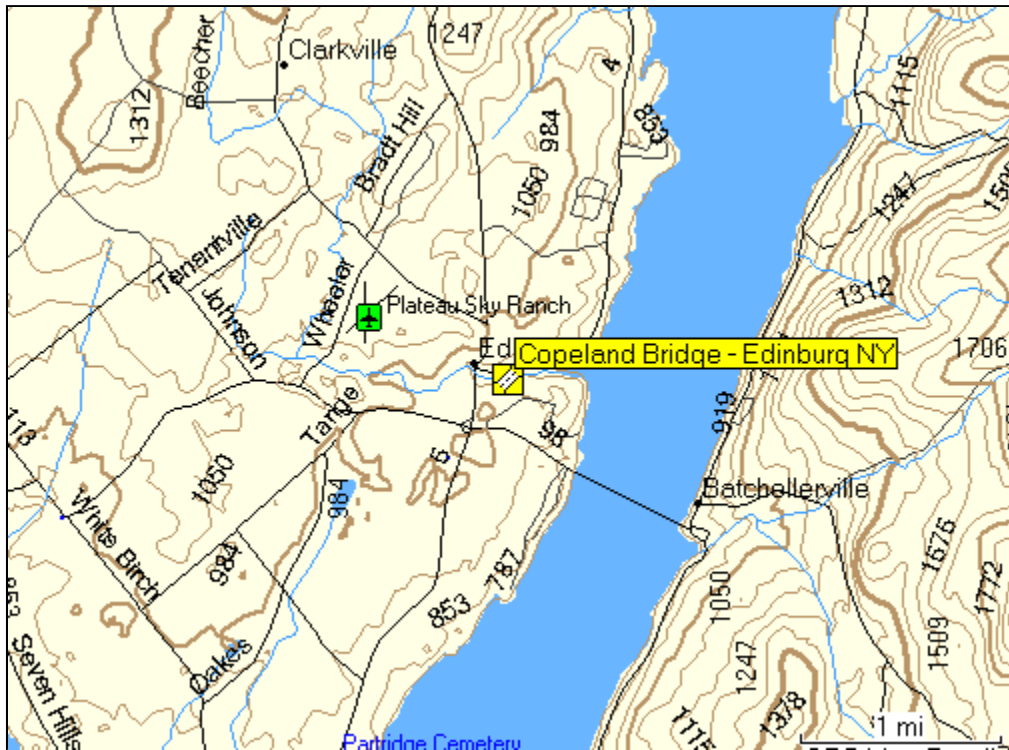
[Copeland Bridge Rehabilitation](#)

## Truss / Arch



Queenpost Truss

## Location Map



### Location

From the Batchellerville Bridge on Saratoga County Route 98, travel west 0.6 miles, then right on Military Road (County Route 4), 0.5 miles to the bridge. The bridge is on the right and visible from the road, down an embankment. This bridge is in Saratoga County.



[Return to New York Covered Bridges](#)