


Eagleville Bridge - NY-58-01

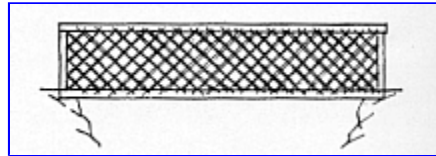
Eagleville, NY - Washington County



Eagleville Bridge



Eagleville Portal

Bridge Statistics**Region:** *Capital District***County:** *Washington***Town:** *Salem***Locality:** *Eagleville***Position - Lat:** *N 43° 04.994'***Lon:** *W 73° 18.809'***Bridge Carries:** *Eagleville Road***Bridge Crosses:** *Battenkill River***Bridge Traffic:** *Vehicular***Truss Type:** *Town Lattice Truss***Year Built:** *1858***Builder:** *Ephraim W. Clapp***Structure Characteristics:** *Length: 101'-0"*
*Width: 17'-3"***World Guide No.:** *32-58-01***National Register of Historic Places****Date:** *March 8, 1978*

Description

This historical bridge built in 1858, is a Town Lattice Truss. It crosses the Battenkill in Eagleville, NY just a few miles from the Vermont border. It has a single span bridge, 101 feet long. This bridge narrowly escaped destruction in 1977 when an abutment was undermined in high water and dumped one end into the kill. It was quickly hoisted back in place on a temporary foundation.

Photography

Be careful of traffic when taking portal shots. Easy access under bridge for elevation views.

Parking

Limited parking available near bridge.

Additional Information / Web Links

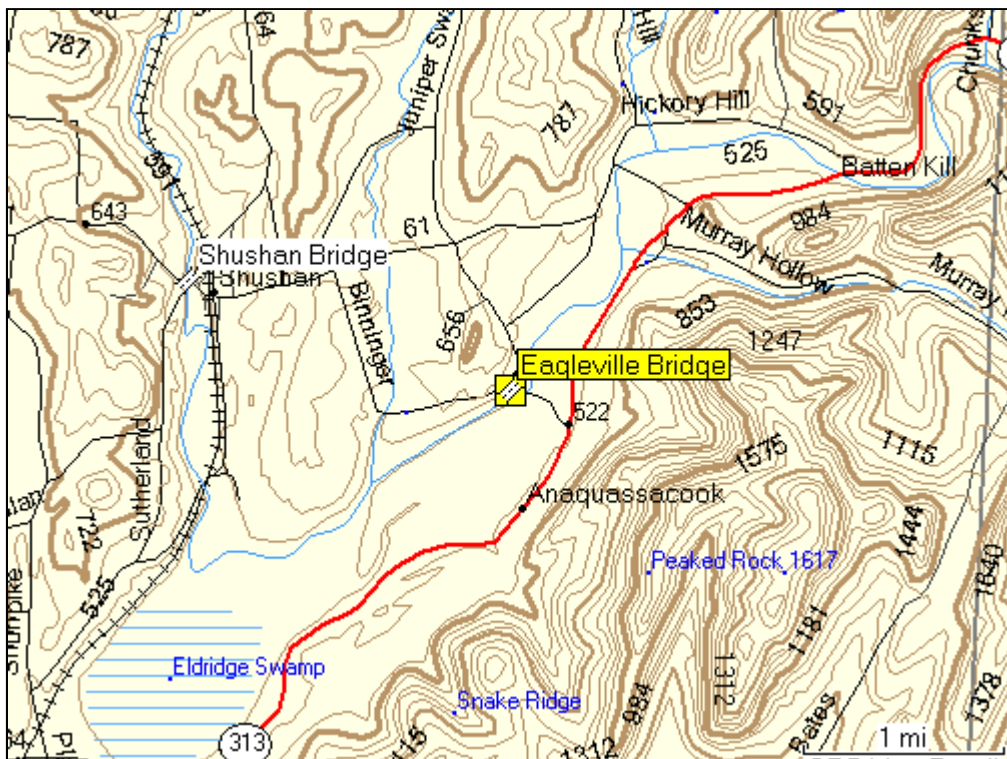
[Covered Bridges In Salem - Eagleville Bridge](#)

Truss / Arch



Eagleville Bridge Truss

Location Map



Location

3.4 miles southeast of VT State line on NY313, then miles 0.3 right on Eagleville Rd. In Eagleville, Washington County.



[Return to Covered Bridges](#)