

## **Van Tran Flat Bridge - NY-53-03**

Rockland, NY - Sullivan County



Photo of Van Tran Flat Bridge



Van Tran Flat Bridge Portal

## Bridge Statistics

**Region:** *Catskills - Route 17 / I86*

**County:** *Sullivan*



**Town:** *Rockland*

**Locality:** *Rockland*

**Position - Lat:** *N 41° 54.045'*

**Lon:** *W 74° 49.730'*

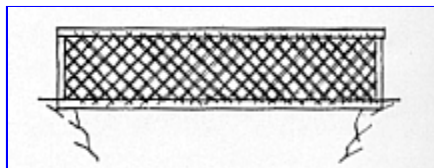
**Owner:** *Sullivan County*

**Bridge Carries:** *Covered Bridge Road*

**Bridge Crosses:** *Willowamoc Creek*

**Bridge Traffic:** *Vehicular*

**Truss Type:** *Town Lattice and Lamimated Arch*



**Year Built:** *1860*

**Builder:** *John Davidson*

*Length: 117'-0"*

**Structure Characteristics:** *Width: 16'-6"*

*Lanes: 1*

**Posted Load:** *5 Tons*

**Posted Vertical Clearance:** *7'-8"*

**World Guide No.:** *32-53-03*

**National Register of Historic Places**

**Date:** *Unknown*

### Description

This bridge is in a small park just NE of Livingston Manor. It is a single span town lattice truss with a laminated arch. It crosses the Willowmac Creek. The span length is 117 feet. This bridge was built in 1860 on Covered Bridge Road off Sullivan County Route 179. Route 17 can be seen from the bridge and the park.

### Photography

Easy to photograph sides of bridge from park. Be careful while taking photos of portal.

### Parking

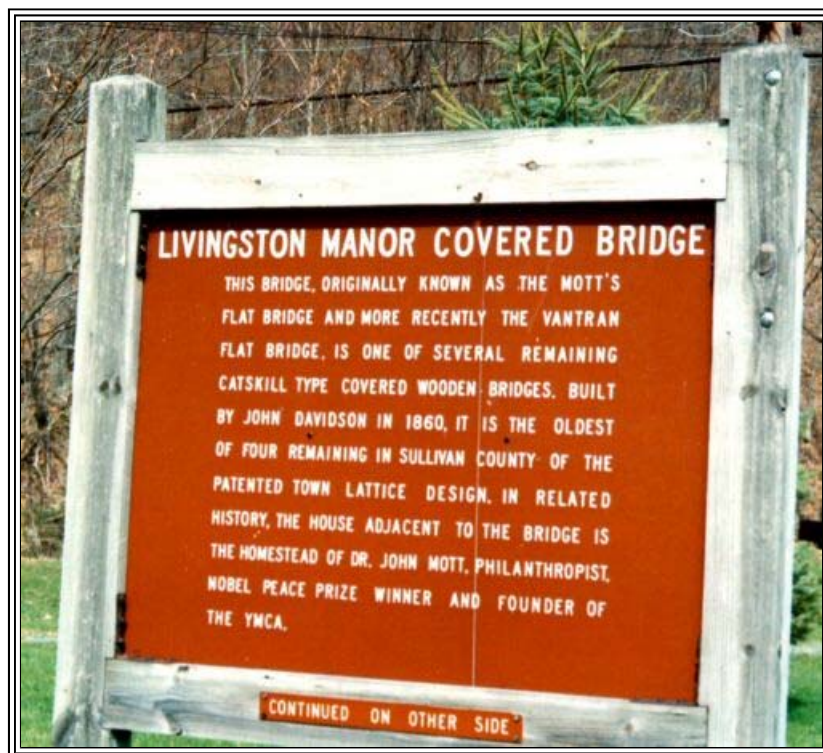
Parking is available in the park.

### Truss / Arch

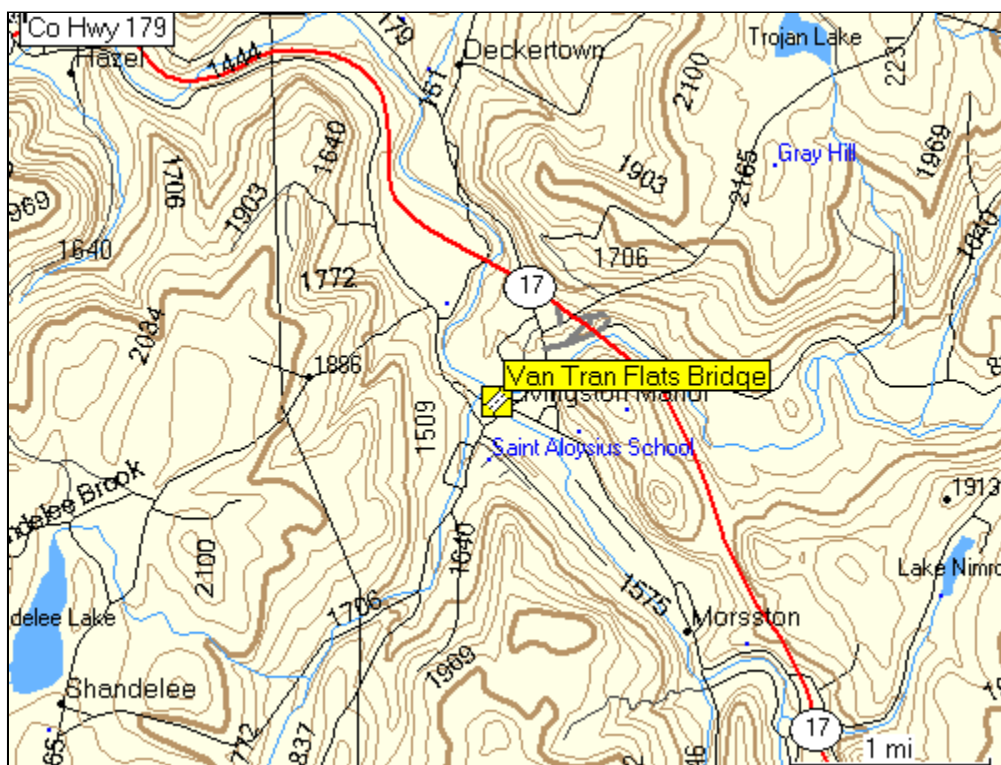
Town Lattice Truss

No photo available

### Sign at Bridge



### Location Map



Location
0.3 miles west of NY17 on CR82 (Exit 96), then 1.0 miles right on old Rte 17 (CR179) and 0.3 miles left on Covered Bridge Rd. North of Livingston Manor in Sullivan County.



[Return to New York Covered Bridges](#)